

national highways

3 Piccadilly Place
Manchester
M1 3BN

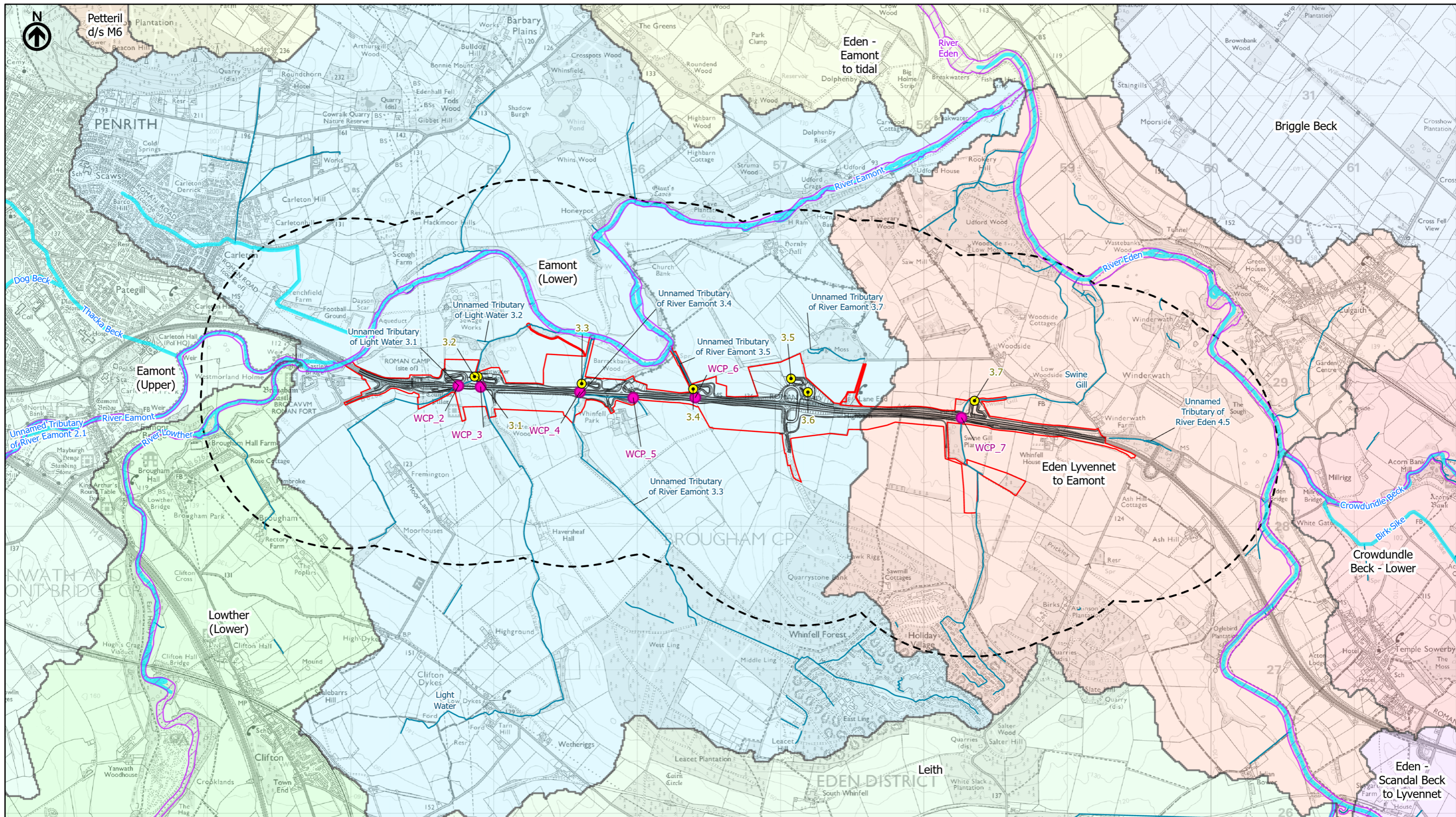
P02	First Issue	CESL	LHAN	MBRE	AMIT	KWHA
		29/03/22	29/03/22	29/03/22	20/04/22	20/04/22
Revision	Created	Checked	Reviewed	Approved	Authorised	

Kilometres

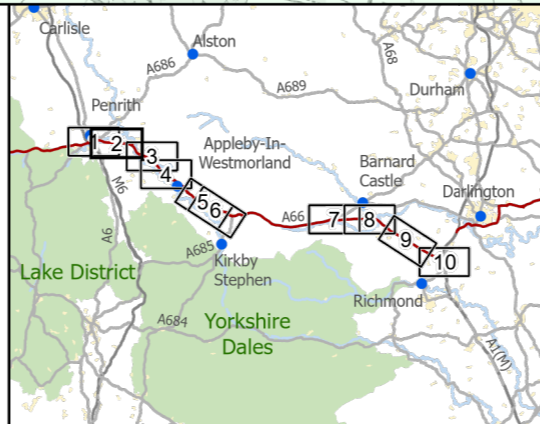
0 1 2

Scale @ A3: 1:25,000 | Project Ref No HE565627 | Stage: Stage 3
© Crown copyright and database rights (2022). All rights reserved. OS 100030649.
Contains public sector information licensed under the Open Government Licence v3.0.

Project Name A66 Northern Trans-Pennine Project			
Map Title Figure 14.3			
Water Framework Directive (WFD) Surface Water Bodies Scheme: 0102, M6 Junction 40 to Kemplay Bank			
Sheet 1 of 10			
Map Number Project	Originator	Volume	
HE565627	AMY	EWE	
S00 Location	MP	LD	011140
Suitability S4	Suitability Description FIT FOR STAGE APPROVAL	Type Role Number	Revision P02

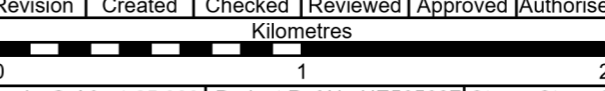


- Route Alignment
- Existing A66
- Order Limits
- - - Study Area 1000m
- Outfall Location
- Watercourse Crossings
- Main River
- Ordinary Watercourse
- River Eden Special Area of Conservation
- WFD River Waterbody Catchment (multiple colours)



national highways
 3 Piccadilly Place
 Manchester
 M1 3BN

P02	First Issue	CESL	LHAN	MBRE	AMIT	KWHA
		29/03/22	29/03/22	29/03/22	20/04/22	20/04/22
Revision	Created	Checked	Reviewed	Approved	Authorised	



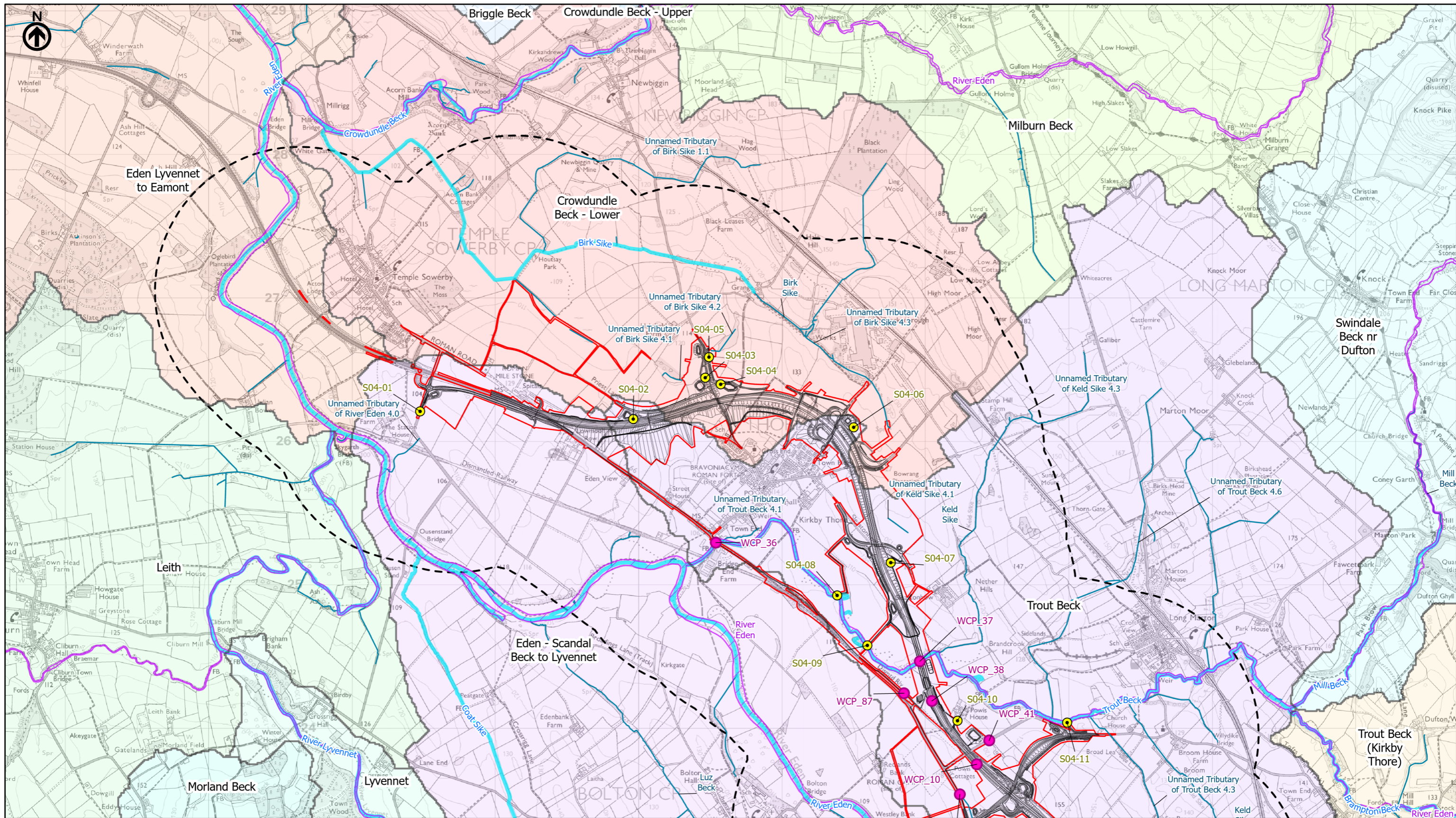
Scale @ A3: 1:25,000 | Project Ref No HE565627 | Stage: Stage 3
 © Crown copyright and database rights (2022). All rights reserved. OS 100030649.
 Contains public sector information licensed under the Open Government Licence v3.0.

Project Name
A66 Northern Trans-Pennine Project

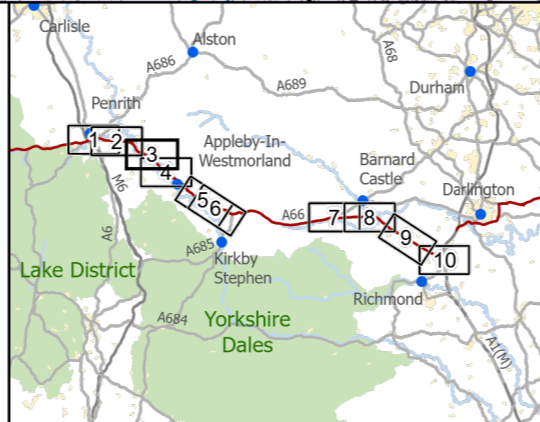
Map Title
 Figure 14.3
 Water Framework Directive (WFD) Surface Water Bodies
 Scheme: 03, Penrith to Temple Sowerby
 Sheet 2 of 10

Map Number	Project	Originator	Volume
HE565627	-	AMY	- EWE
S00	-	MP	- LD - 011141
Location		Type	Role

Suitability	Suitability Description	Revision
S4	FIT FOR STAGE APPROVAL	P02

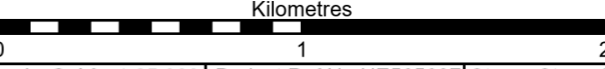


- Route Alignment
- Existing A66
- Order Limits
- Study Area 1000m
- Outfall Location
- Watercourse Crossings
- Main River
- Ordinary Watercourse
- River Eden Special Area of Conservation
- WFD River Waterbody Catchment (multiple colours)



national highways
 3 Piccadilly Place
 Manchester
 M1 3BN

P02	First Issue	CESL	LHAN	MBRE	AMIT	KWHA
		29/03/22	29/03/22	29/03/22	20/04/22	20/04/22
Revision	Created	Checked	Reviewed	Approved	Authorised	



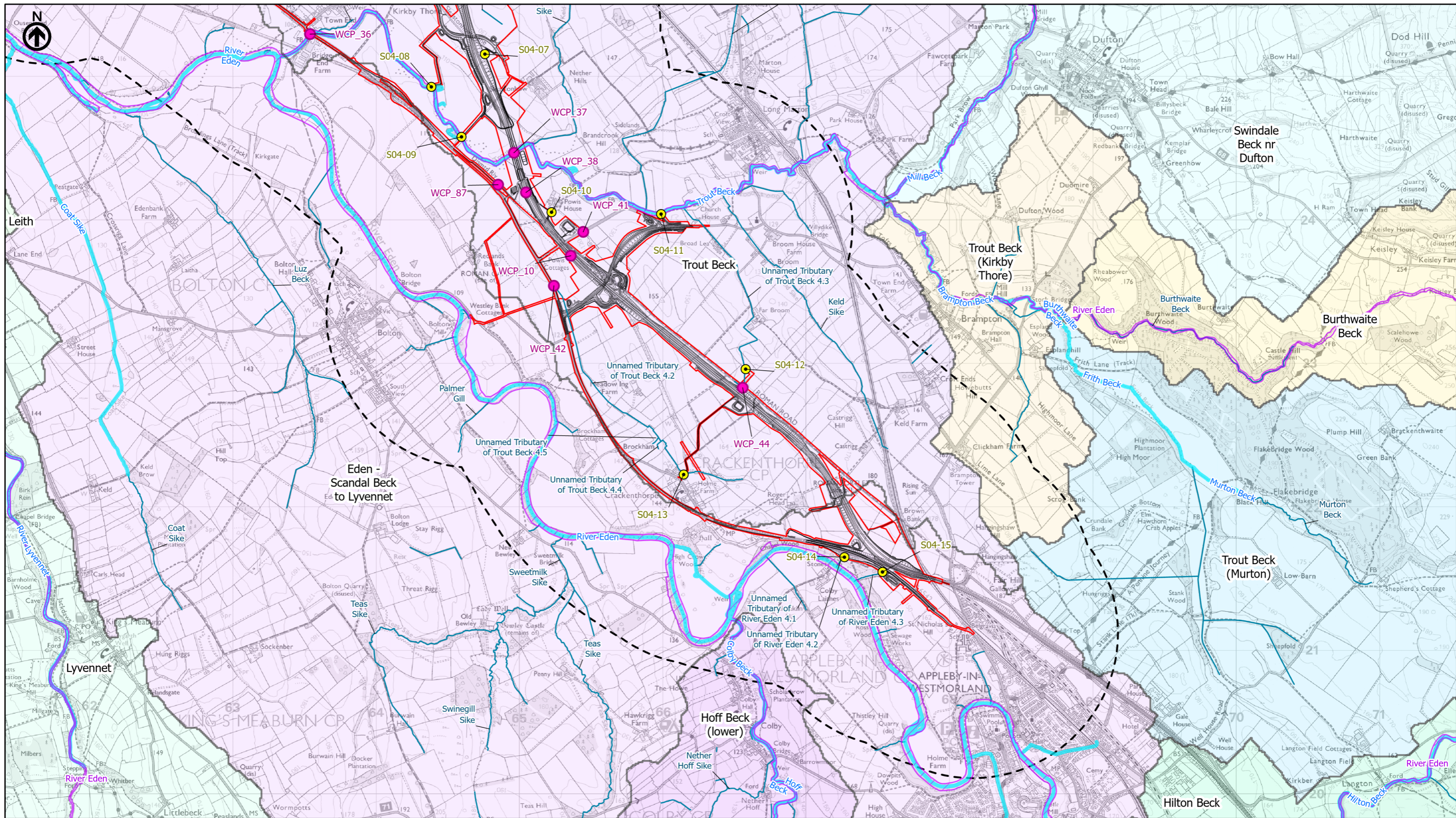
Scale @ A3: 1:25,000 | Project Ref No HE565627 | Stage: Stage 3
 © Crown copyright and database rights (2022). All rights reserved. OS 100030649.
 Contains public sector information licensed under the Open Government Licence v3.0.

Project Name
A66 Northern Trans-Pennine Project

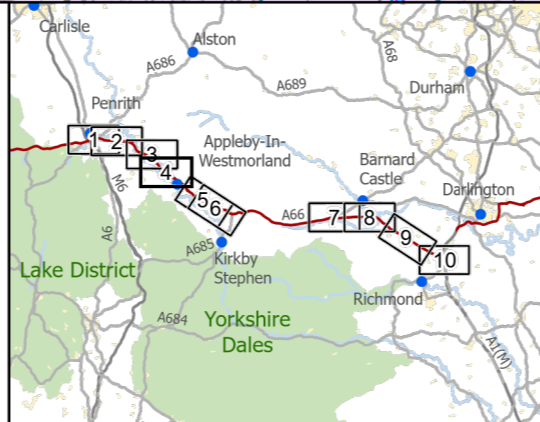
Map Title
 Figure 14.3
 Water Framework Directive (WFD) Surface Water Bodies
 Scheme: 0405, Temple Sowerby to Appleby
 Sheet 3 of 10

Map Number	Project	Originator	Volume
HE565627	-	AMY	- EWE
S00	-	MP	- LD - 011142
Location		Type	Role Number

Suitability	Suitability Description	Revision
S4	FIT FOR STAGE APPROVAL	P02

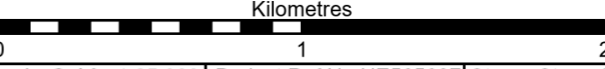


- Route Alignment
- Outfall Location
- Existing A66
- Watercourse Crossings
- Order Limits
- Main River
- Study Area 1000m
- Ordinary Watercourse
- River Eden Special Area of Conservation
- WFD River Waterbody Catchment (multiple colours)



national highways
 3 Piccadilly Place
 Manchester
 M1 3BN

P02	First Issue	CESL	LHAN	MBRE	AMIT	KWHA
		29/03/22	29/03/22	29/03/22	20/04/22	20/04/22
Revision	Created	Checked	Reviewed	Approved	Authorised	



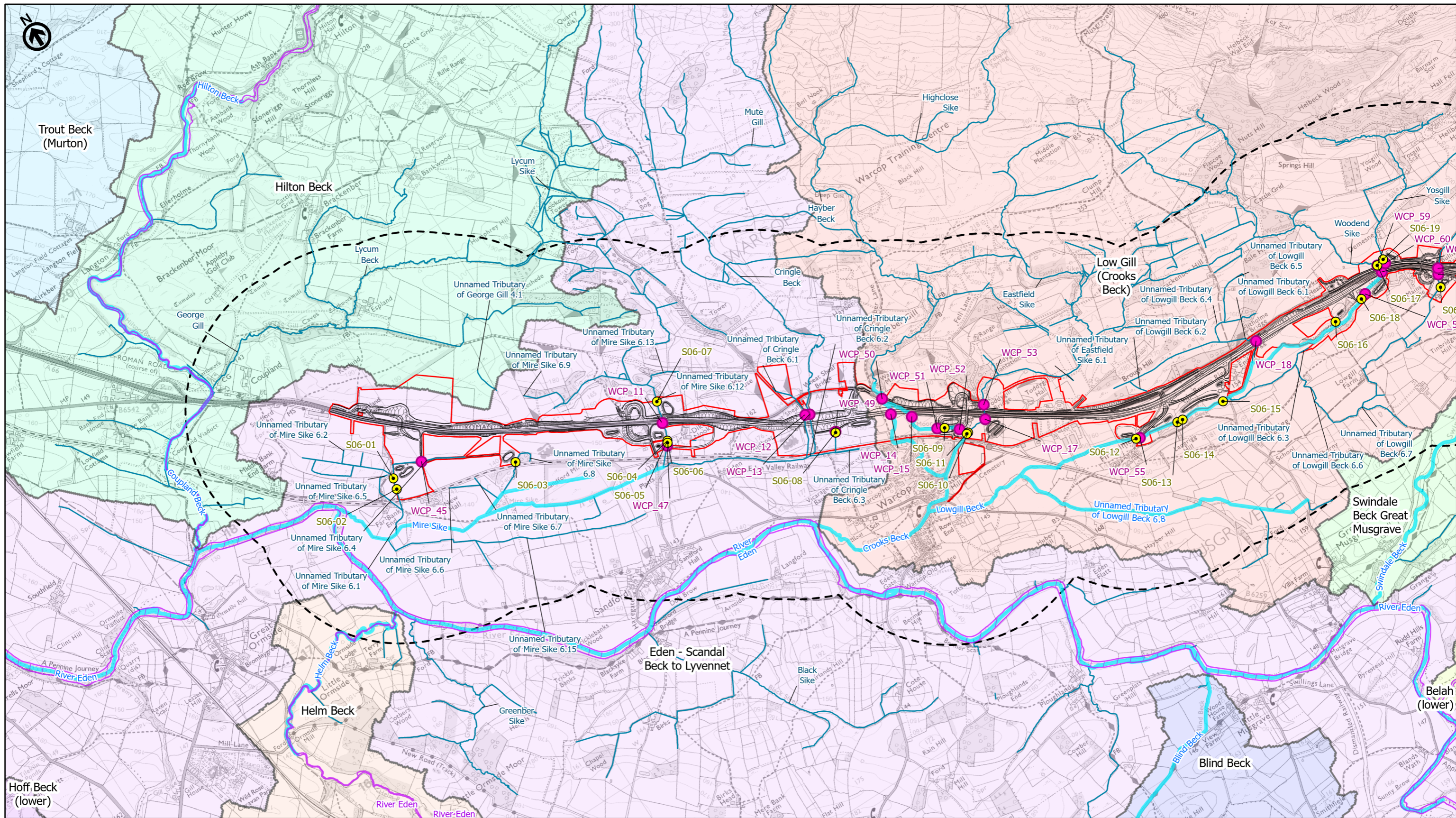
Scale @ A3: 1:25,000 | Project Ref No HE565627 | Stage: Stage 3
 © Crown copyright and database rights (2022). All rights reserved. OS 100030649.
 Contains public sector information licensed under the Open Government Licence v3.0.

Project Name
A66 Northern Trans-Pennine Project

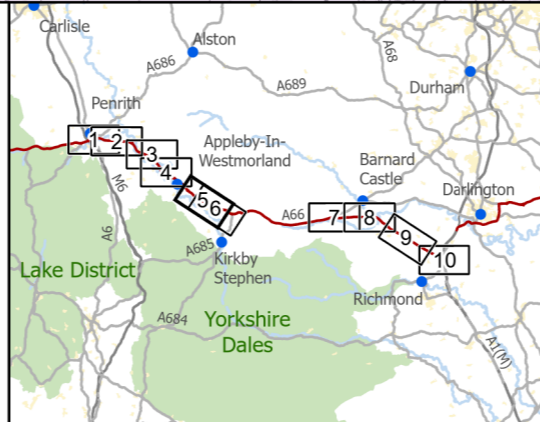
Map Title
 Figure 14.3
 Water Framework Directive (WFD) Surface Water Bodies
 Scheme: 0405, Temple Sowerby to Appleby
 Sheet 4 of 10

Map Number	Project	Originator	Volume
HE565627	-	AMY	- EWE
S00	-	MP	- LD - 011143
Location		Type	Role Number

Suitability	Suitability Description	Revision
S4	FIT FOR STAGE APPROVAL	P02



- Existing A66
- Order Limits
- Study Area 1000m
- Outfall Location
- Watercourse Crossings
- Main River
- Ordinary Watercourse
- River Eden Special Area of Conservation
- WFD River Waterbody Catchment (multiple colours)



national highways

3 Piccadilly Place
Manchester
M1 3BN

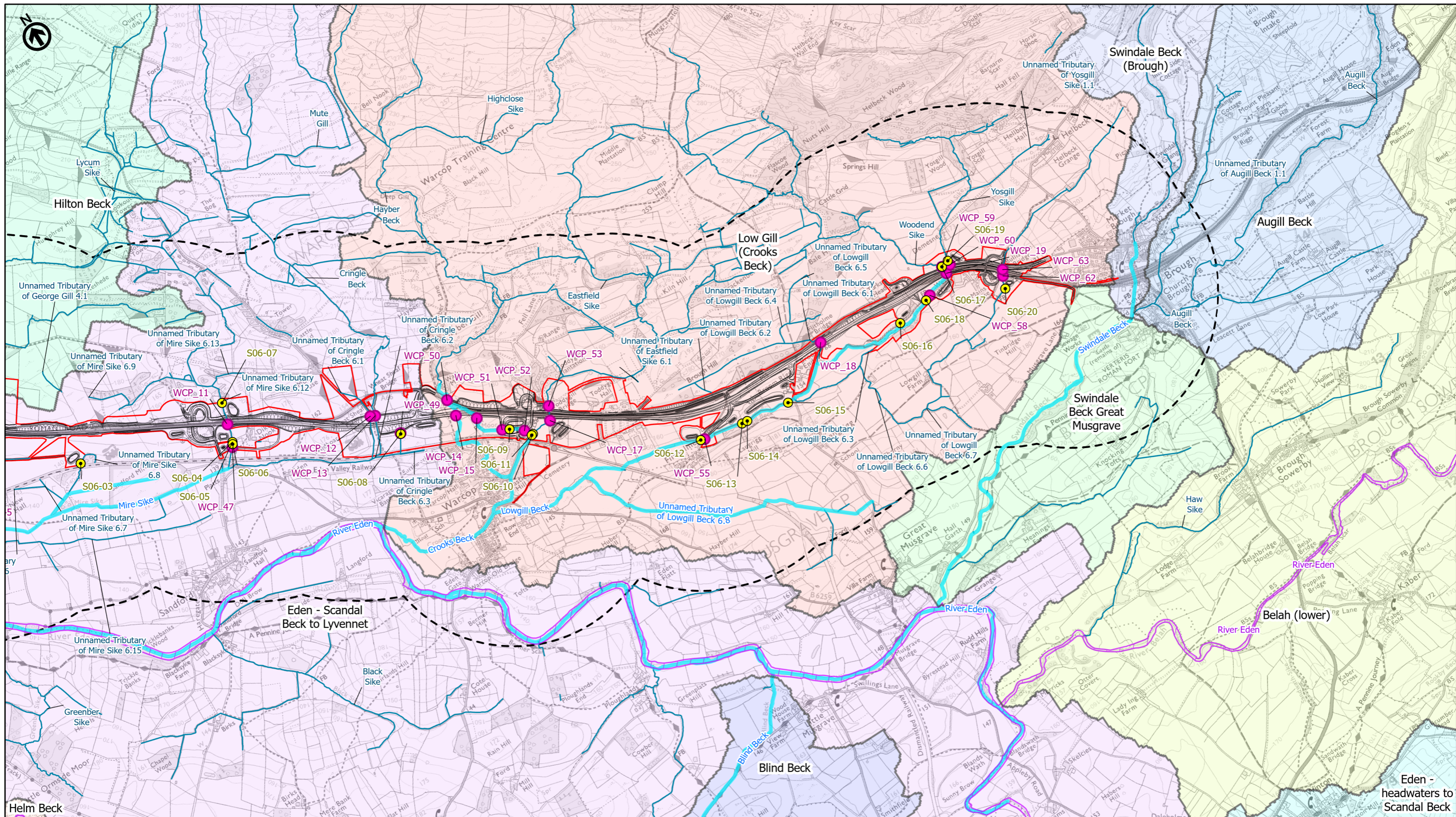
P03	Second Issue: Revised Order Limits				
	CESL	PKEL	BWIL	AMIT	KWHA
	19/04/23	19/04/23	19/04/23	16/05/23	16/05/23
Revision	Created	Checked	Reviewed	Approved	Authorised

Kilometres

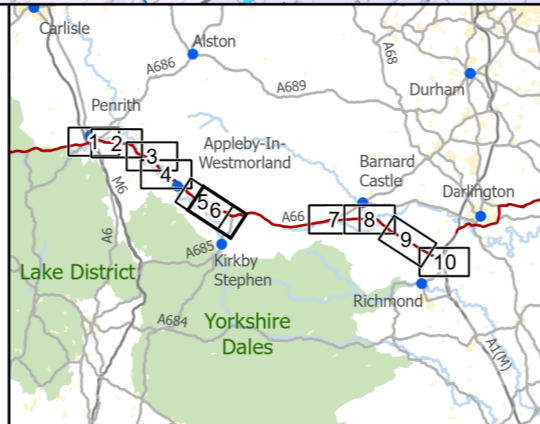
0 1 2

Scale @ A3: 1:25,000 | Project Ref No HE565627 | Stage: Stage 3
© Crown copyright and database rights (2023). All rights reserved. OS 100030649.
Contains public sector information licensed under the Open Government Licence v3.0.

Project Name A66 Northern Trans-Pennine Project			
Map Title Figure 14.3			
Water Framework Directive (WFD) Surface Water Bodies Scheme: 06, Appleby to Brough			
Sheet 5 of 10			
Map Number Project	Originator	Volume	
HE565627	AMY	EWE	
S00	MP	LD	011144
Location	Type	Role	Number
Suitability S4	Suitability Description FIT FOR STAGE APPROVAL		Revision P03



- Existing A66
- Order Limits
- Study Area 1000m
- Outfall Location
- Watercourse Crossings
- Main River
- Ordinary Watercourse
- River Eden Special Area of Conservation
- WFD River Waterbody Catchment (multiple colours)



national highways

3 Piccadilly Place
Manchester
M1 3BN

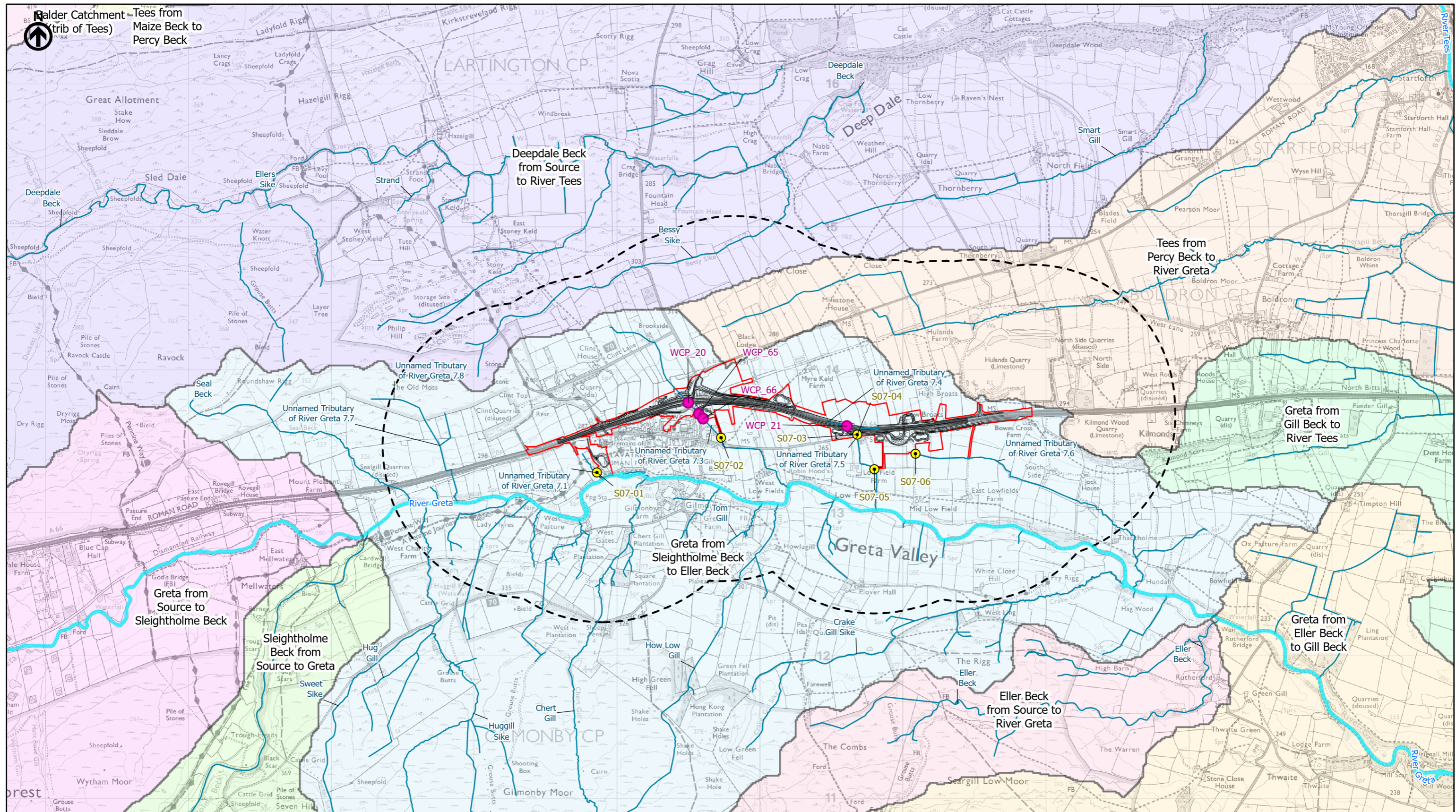
P03	Second Issue: Revised Order Limits				
	CESL	PKEL	BWIL	AMIT	KWHA
	19/04/23	19/04/23	19/04/23	16/05/23	16/05/23
Revision	Created	Checked	Reviewed	Approved	Authorised

Kilometres

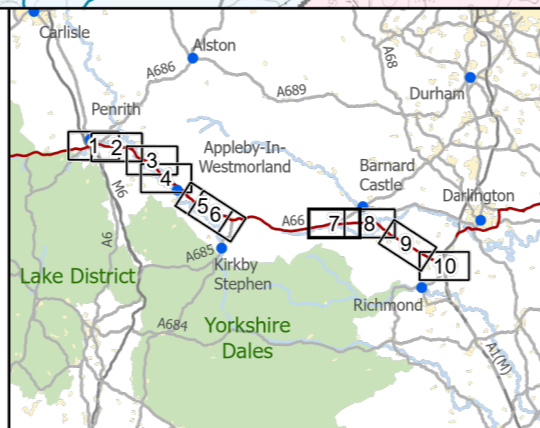
0 1 2

Scale @ A3: 1:25,000 | Project Ref No HE565627 | Stage: Stage 3
© Crown copyright and database rights (2023). All rights reserved. OS 100030649.
Contains public sector information licensed under the Open Government Licence v3.0.

Project Name A66 Northern Trans-Pennine Project			
Map Title Figure 14.3			
Water Framework Directive (WFD) Surface Water Bodies Scheme: 06, Appleby to Brough			
Sheet 6 of 10			
Map Number Project	Originator	Volume	
HE565627	AMY	EWE	
S00 Location	MP	LD	011145
Suitability S4	Suitability Description FIT FOR STAGE APPROVAL		Revision P03



— Route Alignment
 — Existing A66
 — Order Limits
 - - - Study Area 1000m
 ● Outfall Location
 ● Watercourse Crossings
 — Main River
 — Ordinary Watercourse
 ▨ River Eden Special Area of Conservation
 ▨ WFD River Waterbody Catchment (multiple colours)



national highways
 3 Piccadilly Place
 Manchester
 M1 3BN

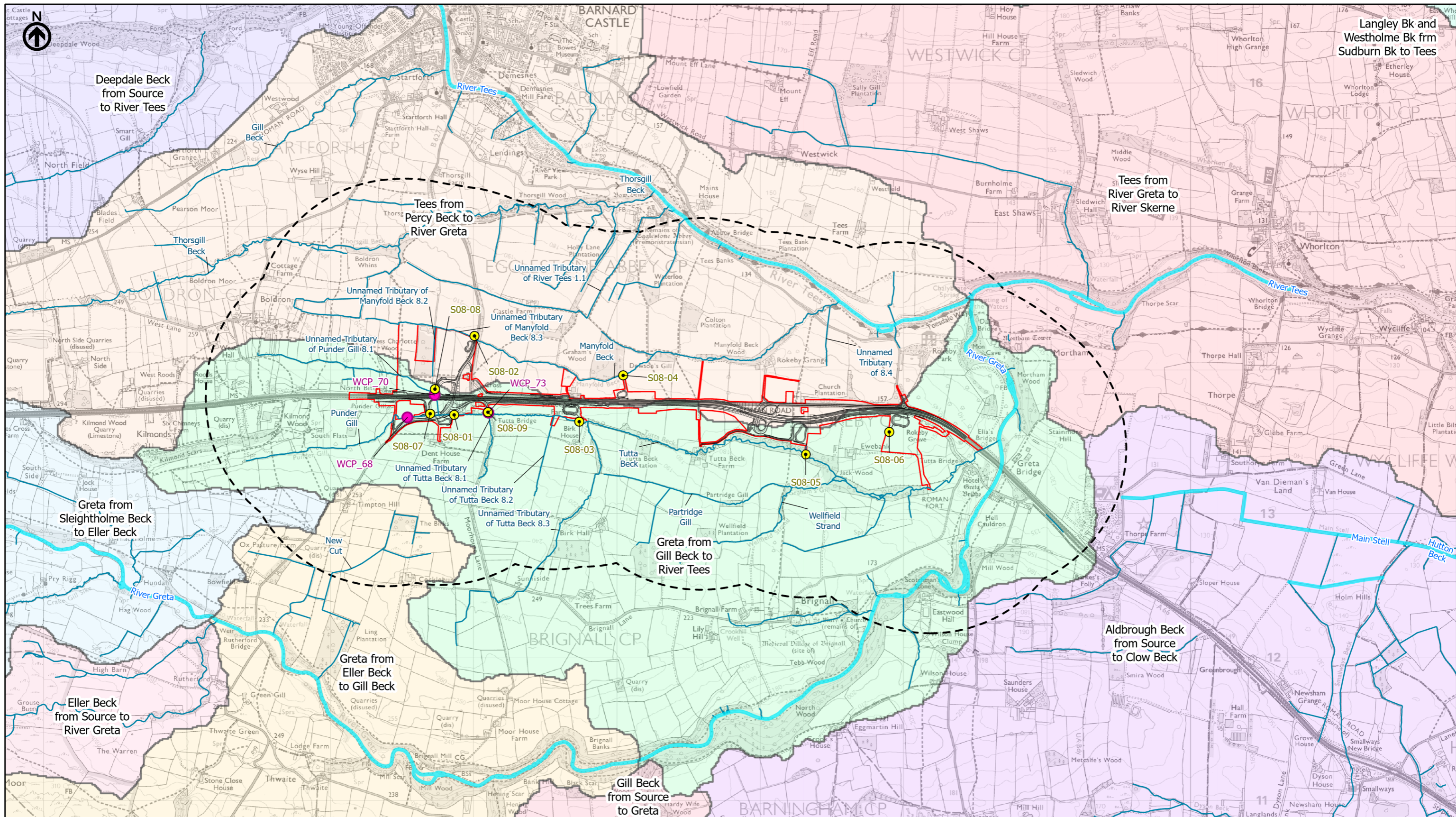
P02	First Issue	CESL	LHAN	MBRE	AMIT	KWHA
		29/03/22	29/03/22	29/03/22	20/04/22	20/04/22
Revision	Created	Checked	Reviewed	Approved	Authorised	

Scale @ A3: 1:25,000 | Project Ref No HE565627 | Stage: Stage 3
 © Crown copyright and database rights (2022). All rights reserved. OS 100030649.
 Contains public sector information licensed under the Open Government Licence v3.0.

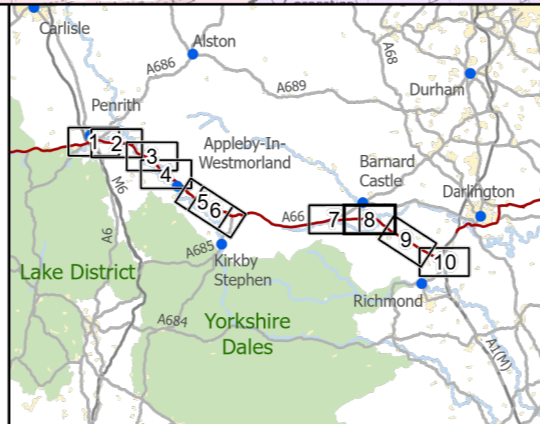
Project Name
 A66 Northern Trans-Pennine Project
Map Title
 Figure 14.3
 Water Framework Directive (WFD) Surface Water Bodies
 Scheme: 07, Bowes Bypass
 Sheet 7 of 10

Map Number	Project	Originator	Volume
HE565627	-	AMY	- EWE
S00	-	MP - LD	- 011146
Location		Type	Role

Suitability	Suitability Description	Revision
S4	FIT FOR STAGE APPROVAL	P02

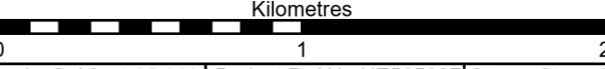


- Route Alignment
- Existing A66
- Order Limits
- - - Study Area 1000m
- Outfall Location
- Watercourse Crossings
- Main River
- Ordinary Watercourse
- ▭ River Eden Special Area of Conservation
- ▭ WFD River Waterbody Catchment (multiple colours)



national highways
 3 Piccadilly Place
 Manchester
 M1 3BN

P02	First Issue	CESL	LHAN	MBRE	AMIT	KWHA
		29/03/22	29/03/22	29/03/22	20/04/22	20/04/22
Revision	Created	Checked	Reviewed	Approved	Authorised	



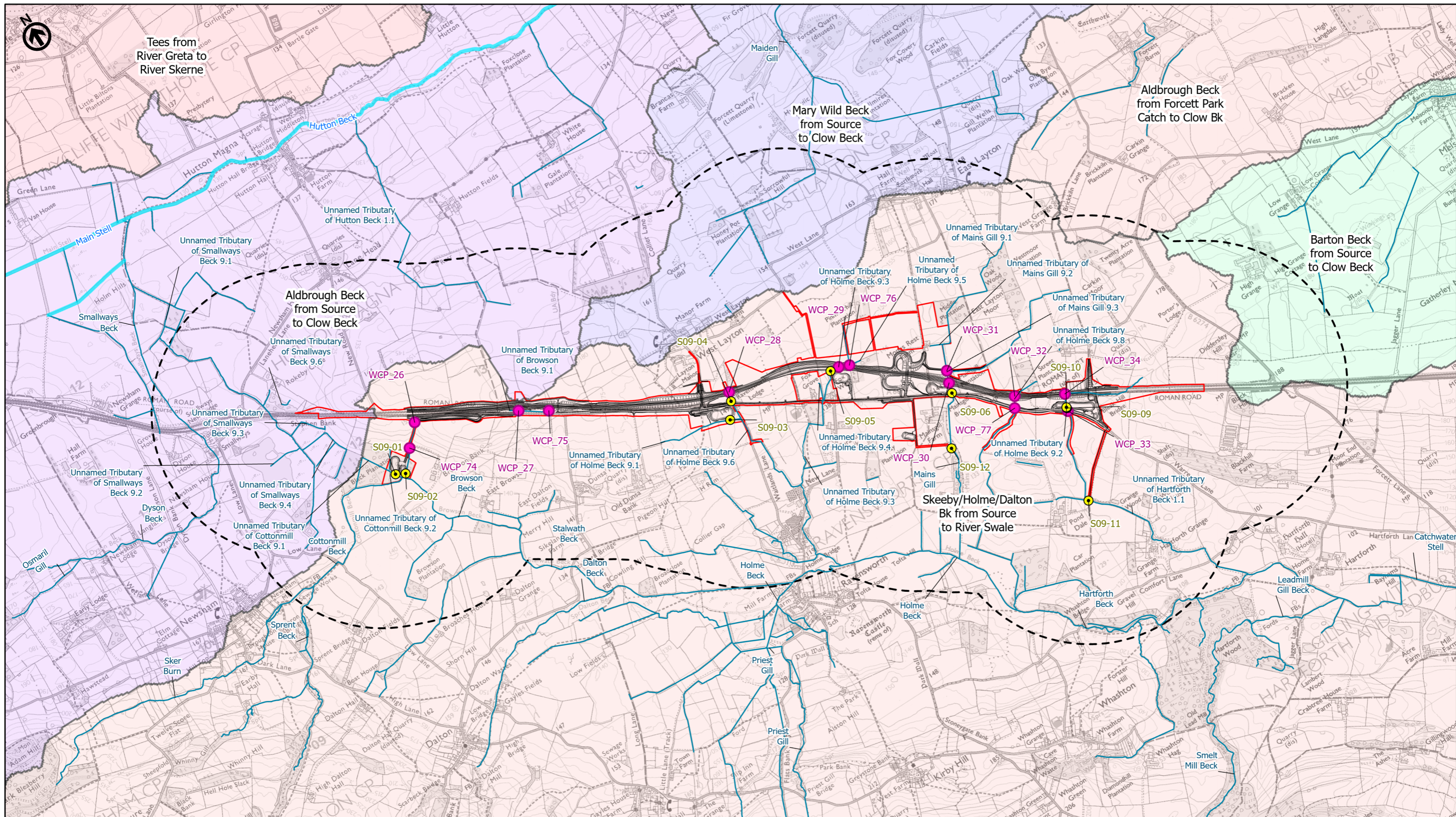
Scale @ A3: 1:25,000 | Project Ref No HE565627 | Stage: Stage 3
 © Crown copyright and database rights (2022). All rights reserved. OS 100030649.
 Contains public sector information licensed under the Open Government Licence v3.0.

Project Name
A66 Northern Trans-Pennine Project

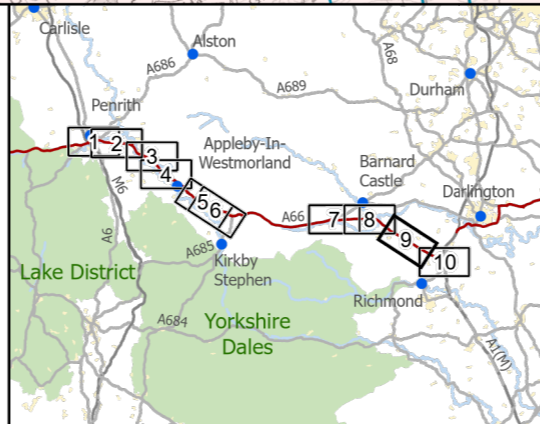
Map Title
 Figure 14.3
 Water Framework Directive (WFD) Surface Water Bodies
 Scheme: 08, Cross Lanes to Rokeby
 Sheet 8 of 10

Map Number	Project	Originator	Volume
HE565627	-	AMY	- EWE
S00	-	MP	- LD - 011147
Location		Type	Role Number

Suitability	Suitability Description	Revision
S4	FIT FOR STAGE APPROVAL	P02



- Route Alignment
- Existing A66
- Order Limits
- - - Study Area 1000m
- Outfall Location
- Watercourse Crossings
- Main River
- Ordinary Watercourse
- ▭ River Eden Special Area of Conservation
- ▭ WFD River Waterbody Catchment (multiple colours)



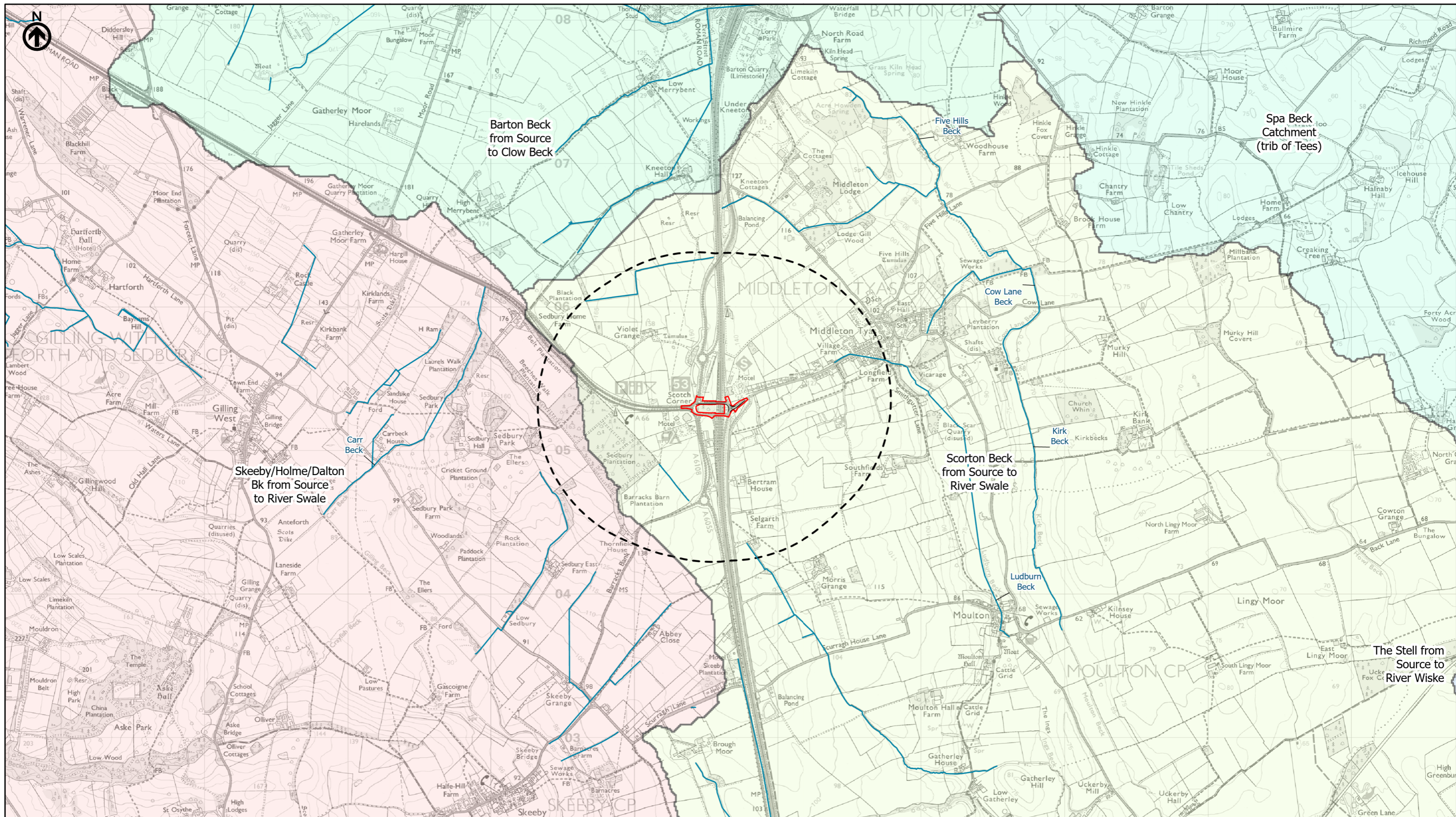
national highways
3 Piccadilly Place
Manchester
M1 3BN

P02	First Issue	CESL	LHAN	MBRE	AMIT	KWHA
		29/03/22	29/03/22	29/03/22	20/04/22	20/04/22
Revision	Created	Checked	Reviewed	Approved	Authorised	

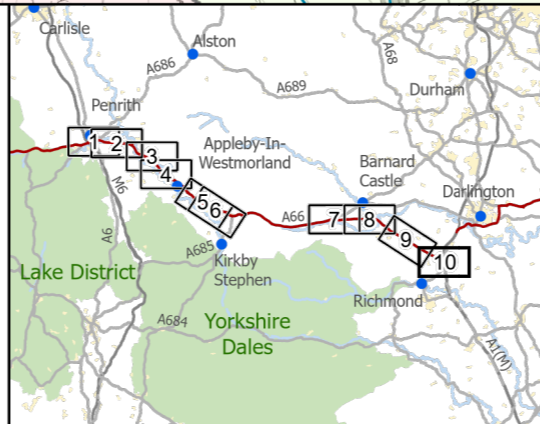
Kilometres
0 1 2

Scale @ A3: 1:25,000 | Project Ref No HE565627 | Stage: Stage 3
© Crown copyright and database rights (2022). All rights reserved. OS 100030649.
Contains public sector information licensed under the Open Government Licence v3.0.

Project Name A66 Northern Trans-Pennine Project			
Map Title Figure 14.3			
Water Framework Directive (WFD) Surface Water Bodies Scheme: 09, Stephen Bank to Carkin Moor			
Sheet 9 of 10			
Map Number Project	Originator	Volume	
HE565627	AMY	EWE	
S00 Location	MP	LD	011148
Suitability S4	Suitability Description FIT FOR STAGE APPROVAL	Type Role Number	Revision P02

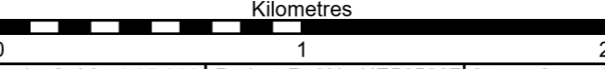


- Route Alignment
- Outfall Location
- Existing A66
- Watercourse Crossings
- ▭ Order Limits
- Main River
- Study Area 1000m
- Ordinary Watercourse
- ▭ River Eden Special Area of Conservation
- ▭ WFD River Waterbody Catchment (multiple colours)



national highways
 3 Piccadilly Place
 Manchester
 M1 3BN

P02	First Issue				
	CESL	LHAN	MBRE	AMIT	KWHA
	29/03/22	29/03/22	29/03/22	20/04/22	20/04/22
Revision	Created	Checked	Reviewed	Approved	Authorised



Scale @ A3: 1:25,000 | Project Ref No HE565627 | Stage: Stage 3
 © Crown copyright and database rights (2022). All rights reserved. OS 100030649.
 Contains public sector information licensed under the Open Government Licence v3.0.

Project Name
A66 Northern Trans-Pennine Project

Map Title
 Figure 14.3
 Water Framework Directive (WFD) Surface Water Bodies
 Scheme: 11, A1(M) Junction 53 Scotch Corner
 Sheet 10 of 10

Map Number	Project	Originator	Volume
HE565627	-	AMY	- EWE
S00	-	MP - LD	- 011149
Location		Type	Role

Suitability	Suitability Description	Revision
S4	FIT FOR STAGE APPROVAL	P02